










NGURURRPA DETERMINATION OF NATIVE TITLE WAD357/06 (WC06/005)

SCHEDULE 1

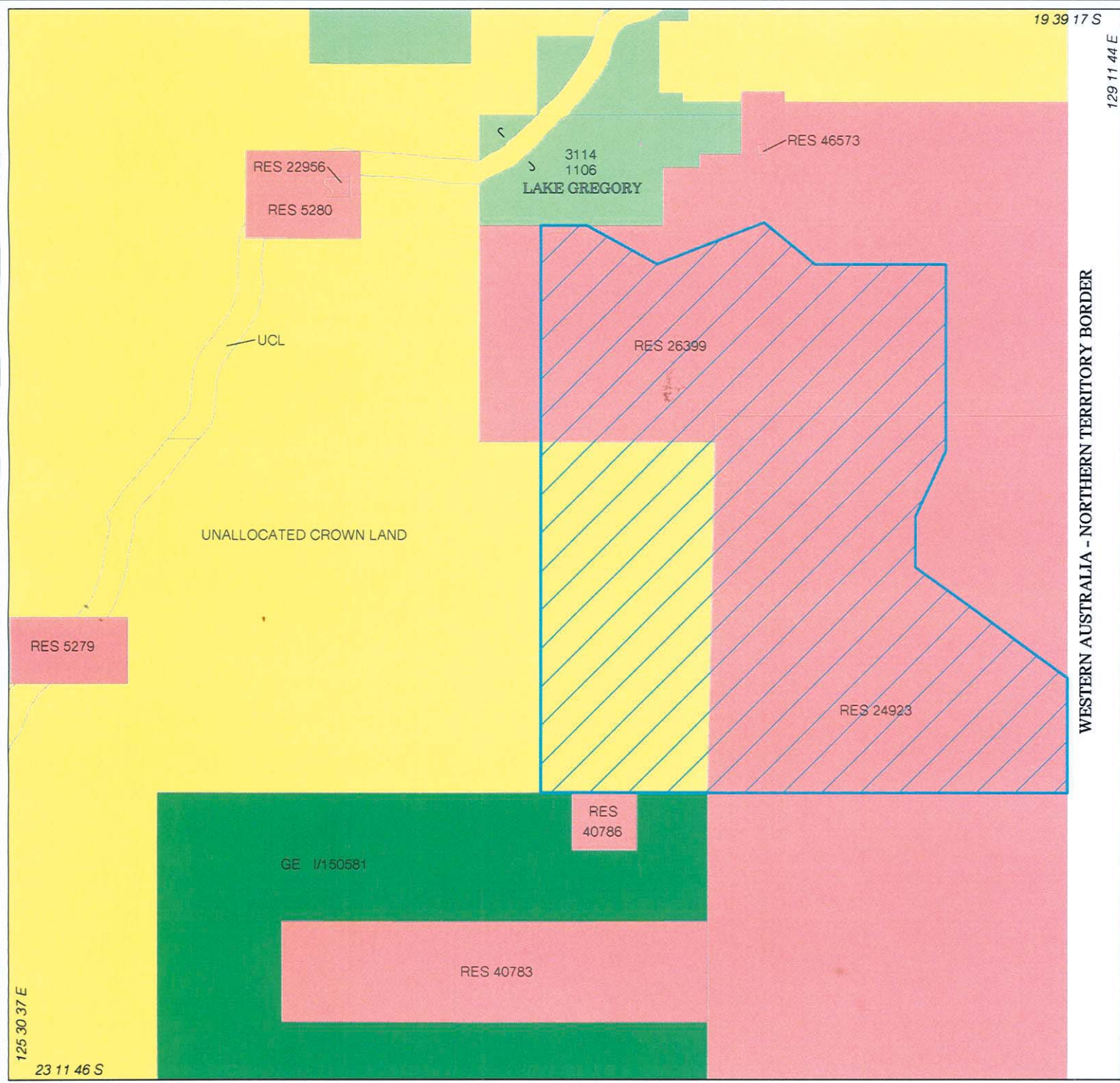
LEGEND

-  DETERMINATION AREA
-  LEASE (PASTORAL)
-  LEASE (GENERAL & SPECIAL PURPOSE)
-  LEASE (PERPETUAL & CONDITIONAL PURCHASE)
-  RESERVE
-  STATE FOREST
-  UNALLOCATED CROWN LAND
-  FREEHOLD & WATER (UNCOLOURED)
-  ROAD



 
PRODUCED 15/08/2007

CADASTRE SOURCE: LANDGATE SC06 JAN 2006
OUR REF: G/REQ/EST/1/06/1/1535_2007/0002/1/RESL_2007/0002/004
FOR INFORMATIONAL PURPOSES ONLY. THIS MAP IS A PICTORIAL REPRESENTATION OF DATA EXTRACTED FROM
LANDGATE DATASETS AND IS INTENDED TO BE AN OVERVIEW OF GENERAL GEOSPATIAL INFORMATION.
WATERLINES SHOWN ON THIS MAP DO NOT NECESSARILY DEPICT AN EXACT CADASTRAL BOUNDARY.
NATIVE TITLE APPLICATION BOUNDARIES INTERPOLATED FROM DESCRIPTIONS HELD BY THE
NATIONAL NATIVE TITLE TRIBUNAL AND THE FEDERAL COURT.
REFERENCE SHOULD BE MADE TO NNTR FOR CONFIRMATION OF THIS BOUNDARY FOR ANY LEGAL PURPOSES.
IN THE EVENT OF ANY DISCREPANCY BETWEEN THE WRITTEN APPLICATION BOUNDARY DESCRIPTION AND THE AREAS DEPICTED ON
THIS MAP THE WRITTEN DESCRIPTION SHALL TAKE PREFERENCE AS THE MAPS AND/OR ENLARGEMENTS ARE INDICATIVE ONLY.



1835_2007/0002/004 Prepared by NATIVE TITLE SPATIAL SERVICES, LANDGATE